









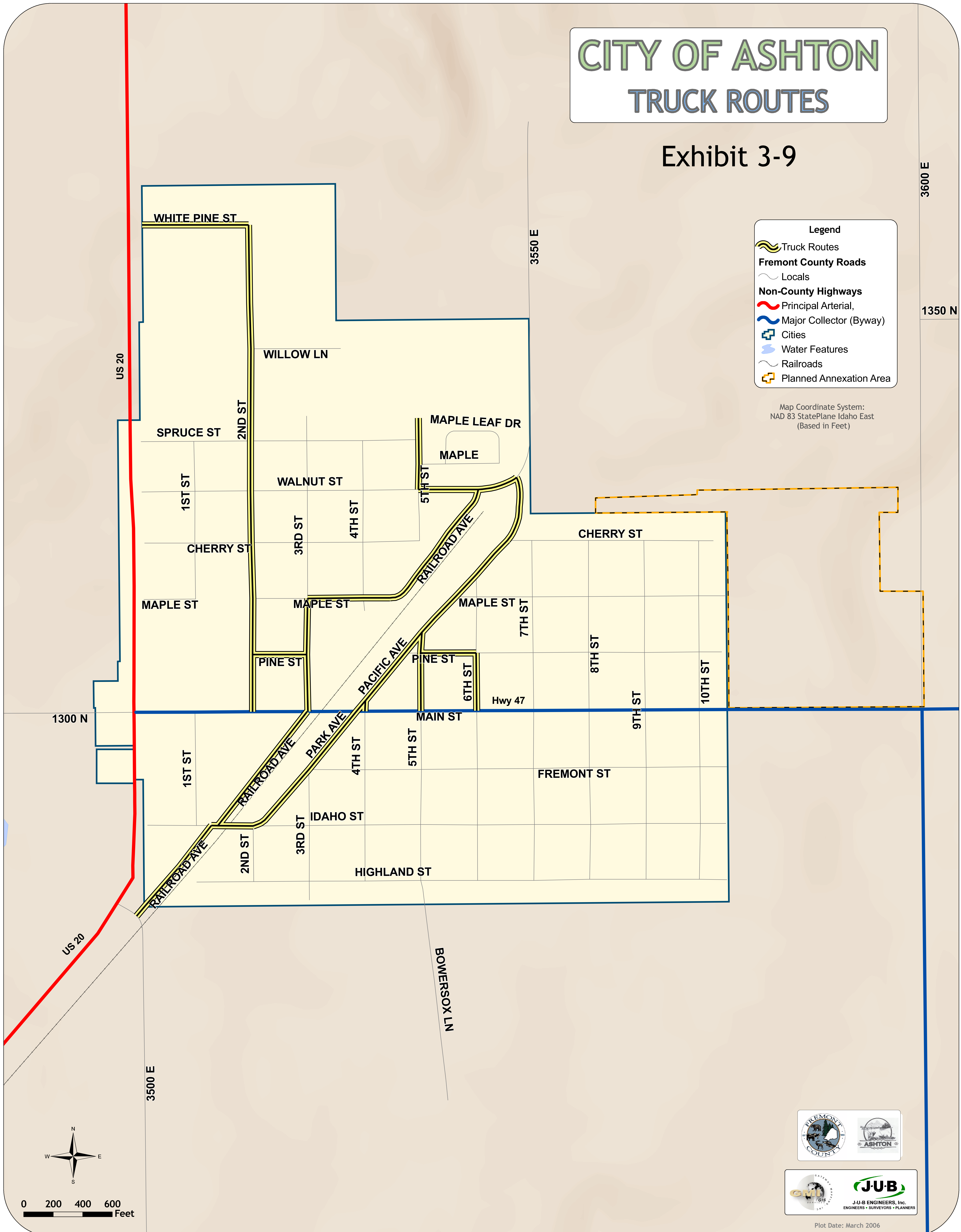
CITY OF ASHTON TRUCK ROUTES

Exhibit 3-9


Legend

-  Truck Routes
- Fremont County Roads**
-  Locals
- Non-County Highways**
-  Principal Arterial,
-  Major Collector (Byway)
-  Cities
-  Water Features
-  Railroads
-  Planned Annexation Area

Map Coordinate System:
NAD 83 StatePlane Idaho East
(Based in Feet)



0 200 400 600 Feet



Plot Date: March 2006