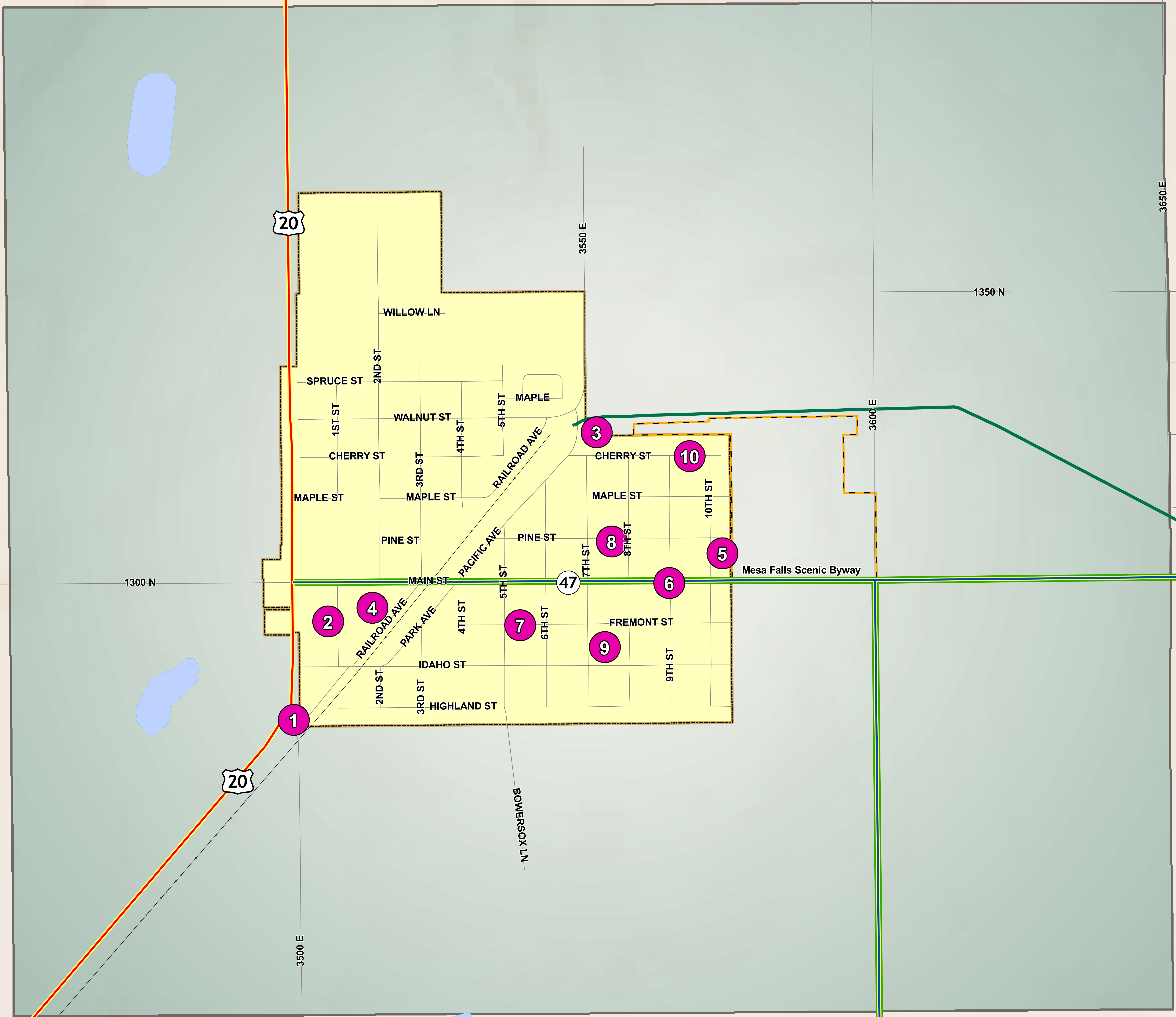



CITY OF ASHTON CAPITAL IMPROVEMENT PROJECTS (CIP)

Exhibit 3-11

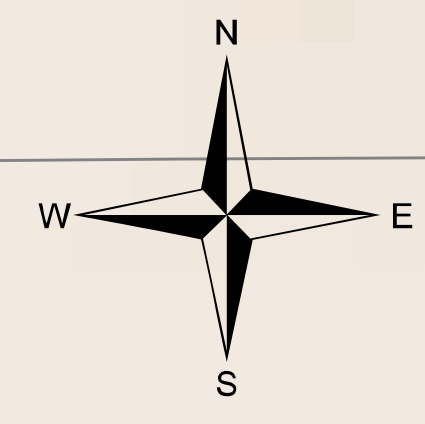


Legend

- CIP projects
- Fremont County Roads**
- Locals
- Highways**
- Principal Arterial,
- Major Collector (Byway)
- Rails to Trails
- City Boundary
- Planned Annexation Area
- Water Features
- Impact Area



Map Coordinate System:
NAD 83 StatePlane Idaho East
(Based in Feet)
Plot Date: May 2006



0 300 600 900
Feet

3500 E

1200 N

1425 N

20

20

47

3500 E

3500 E

3550 E

3600 E

3650 E

1300 N

1350 N

WILLOW LN

SPRUCE ST

1ST ST

CHERRY ST

MAPLE ST

PINE ST

MAIN ST

2ND ST

IDAHO ST

HIGHLAND ST

2ND ST

WALNUT ST

3RD ST

MAPLE ST

3RD ST

PARK AVE

4TH ST

4TH ST

3RD ST

4TH ST

4TH ST

5TH ST

5TH ST

5TH ST

6TH ST

6TH ST

6TH ST

BOWERSOX LN

5TH ST

RAILROAD AVE

RAILROAD AVE

PACIFIC AVE

7TH ST

7TH ST

8TH ST

8TH ST

9TH ST

9TH ST

9TH ST

9TH ST

9TH ST

9TH ST

9TH ST

9TH ST

9TH ST

9TH ST

9TH ST

9TH ST

9TH ST

9TH ST

9TH ST

9TH ST

9TH ST

9TH ST

3550 E

3600 E

3650 E

1300 N

1350 N

WILLOW LN

SPRUCE ST

1ST ST

CHERRY ST

MAPLE ST

PINE ST

MAIN ST

2ND ST

IDAHO ST

HIGHLAND ST

2ND ST

WALNUT ST

3RD ST

MAPLE ST

3RD ST

PARK AVE

4TH ST

4TH ST

3RD ST

4TH ST

4TH ST

5TH ST

5TH ST

5TH ST

6TH ST

6TH ST

6TH ST

BOWERSOX LN

5TH ST

RAILROAD AVE

RAILROAD AVE

PACIFIC AVE

7TH ST

7TH ST

8TH ST

8TH ST

9TH ST

9TH ST

9TH ST

9TH ST

9TH ST

9TH ST

9TH ST

9TH ST

9TH ST

9TH ST

9TH ST

9TH ST

9TH ST

9TH ST

9TH ST

9TH ST

9TH ST

9TH ST

3550 E

3600 E

3650 E

1300 N

1350 N

WILLOW LN

SPRUCE ST

1ST ST

CHERRY ST

MAPLE ST

PINE ST

MAIN ST

2ND ST

IDAHO ST

HIGHLAND ST

2ND ST

WALNUT ST

3RD ST

MAPLE ST

3RD ST

PARK AVE

4TH ST

4TH ST

3RD ST

4TH ST

4TH ST

5TH ST

5TH ST

5TH ST

6TH ST

6TH ST

6TH ST

BOWERSOX LN

5TH ST

RAILROAD AVE

RAILROAD AVE

PACIFIC AVE

7TH ST

7TH ST

8TH ST

8TH ST

9TH ST

9TH ST

9TH ST

9TH ST

9TH ST

9TH ST

9TH ST

9TH ST

9TH ST

9TH ST

9TH ST

9TH ST

9TH ST

9TH ST

9TH ST

9TH ST

9TH ST

9TH ST

3550 E

3600 E

3650 E

1300 N

1350 N

WILLOW LN

SPRUCE ST

1ST ST

CHERRY ST

MAPLE ST

PINE ST

MAIN ST

2ND ST

IDAHO ST

HIGHLAND ST

2ND ST

WALNUT ST

3RD ST

MAPLE ST

3RD ST

PARK AVE

4TH ST

4TH ST

3RD ST

4TH ST

4TH ST

5TH ST

5TH ST

5TH ST

6TH ST

6TH ST

6TH ST

BOWERSOX LN

5TH ST

RAILROAD AVE

RAILROAD AVE

PACIFIC AVE

7TH ST

7TH ST

8TH ST

8TH ST

9TH ST

9TH ST

9TH ST

9TH ST

9TH ST

9TH ST

9TH ST

9TH ST

9TH ST

9TH ST

9TH ST

9TH ST

9TH ST

9TH ST

9TH ST

9TH ST

9TH ST

9TH ST

3550 E

3600 E

3650 E

1300 N

1350 N

WILLOW LN

SPRUCE ST

1ST ST

CHERRY ST

MAPLE ST

PINE ST

MAIN ST

2ND ST

IDAHO ST

HIGHLAND ST

2ND ST

WALNUT ST

3RD ST

MAPLE ST

3RD ST

PARK AVE

4TH ST

4TH ST

3RD ST

4TH ST

4TH ST

5TH ST

5TH ST

5TH ST

6TH ST

6TH ST

6TH ST

BOWERSOX LN

5TH ST

RAILROAD AVE

RAILROAD AVE

PACIFIC AVE

7TH ST