

# CITY OF ST. ANTHONY ACCIDENT DATA (WET AND DRY CONDITIONS)

## Exhibit 4-6

**Legend**

**Fremont County Roads**

- Locals
- Major Collector

**Non-County Highways**

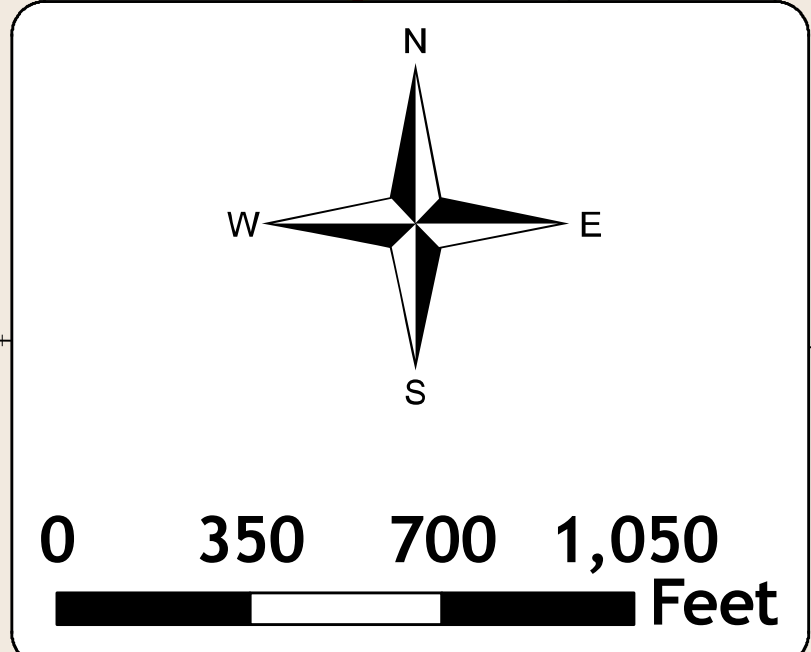
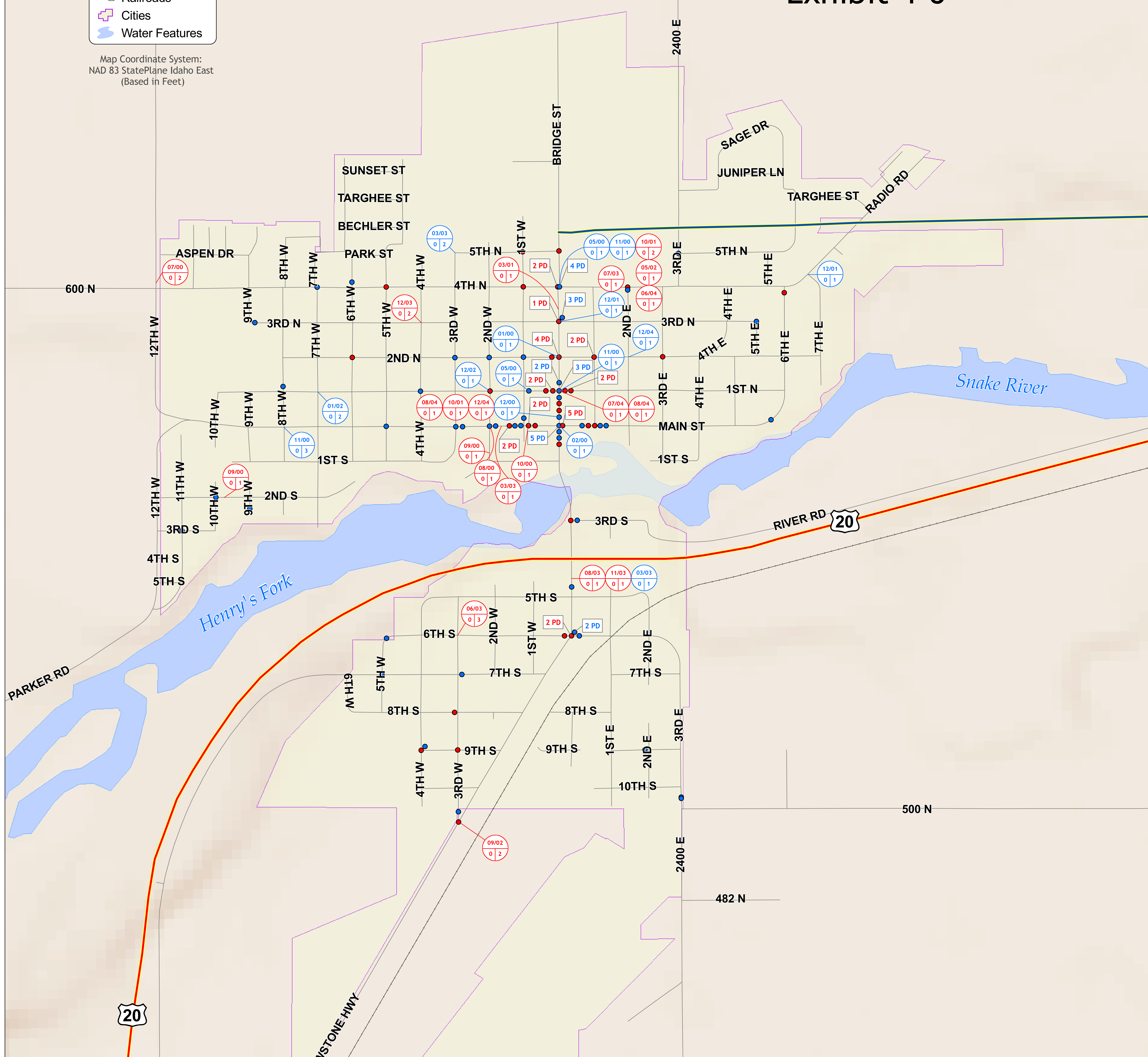
- Principal Arterial
- Major Collector

Railroads

Cities

Water Features

Map Coordinate System:  
NAD 83 StatePlane Idaho East  
(Based in Feet)




**Accident Data Information (Wet\* and Dry Conditions)**

<b>Date of Accident</b>	<b>Date of Accident</b>
Deaths	Injuries
Deaths	Injuries

Accident data (Wet\* and Dry Conditions) Information without Injuries or Deaths (Property Damage only)

\*Wet includes rain, ice, and snow conditions



Plot Date: March 2006