

CITY OF ST. ANTHONY

2005 RSL

(REMAINING SERVICE LIFE)

Legend

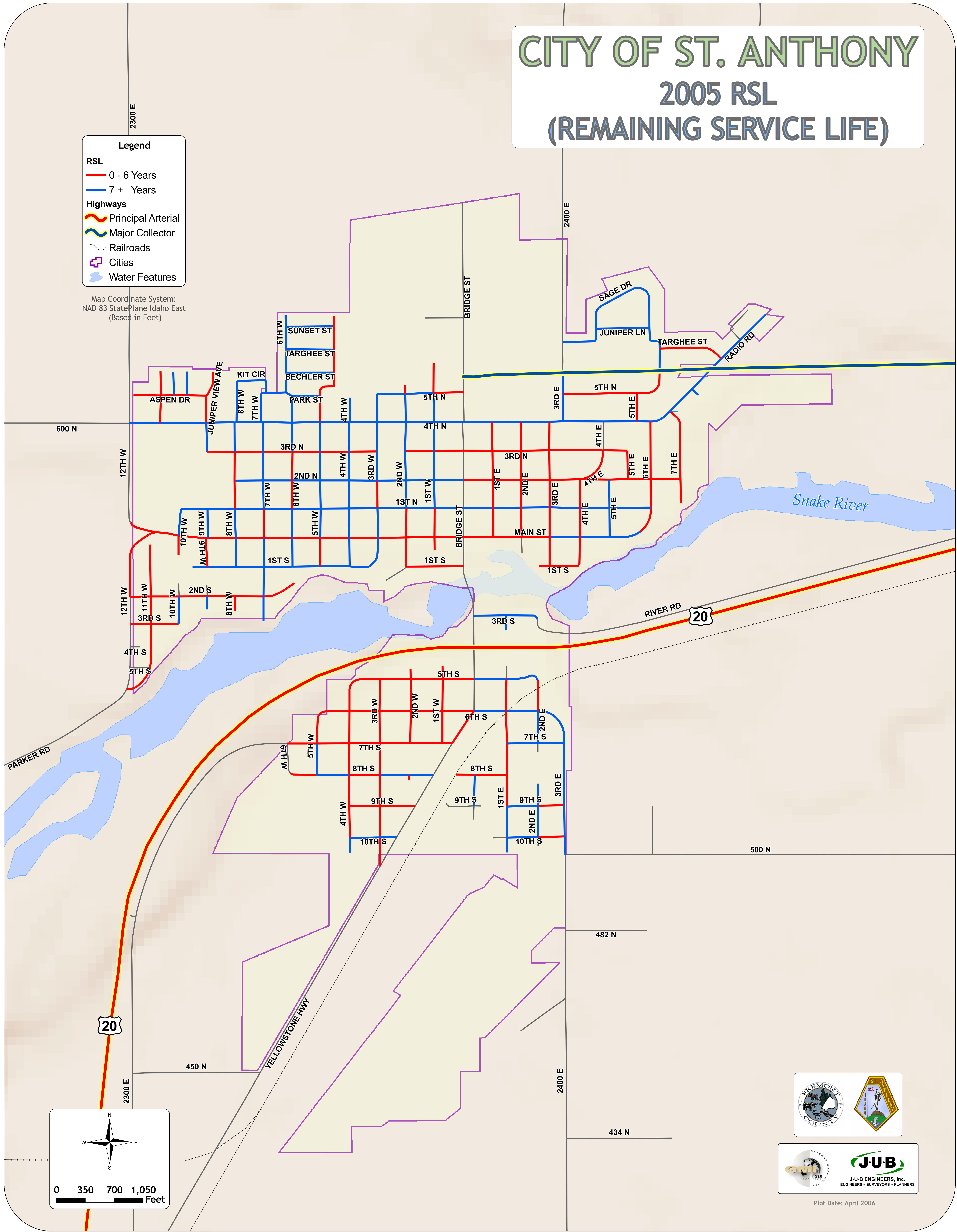
RSL

- 0 - 6 Years
- 7 + Years



Highways

- Principal Arterial
- Major Collector
- Railroads
- Cities
- Water Features

Map Coordinate System:
NAD 83 StatePlane Idaho East
(Based in Feet)



0 350 700 1,050
Feet



Plot Date: April 2006