

Summary of St. Anthony Ordinance No. 2003-6
Summary of Fremont County Ordinance No. 2003-5

On the 11th day of June, 2003, the Mayor and City Council of the City of St. Anthony, Idaho, passed Ordinance No. 2003-6, known as the Impact Area for the City of St. Anthony, Idaho.

On the 23rd day of June, 2003, the Board of County Commissioners of Fremont County, Idaho, passed Ordinance No. 2003-5, known as the Impact Area for the City of St. Anthony, Idaho, which was identical to St. Anthony Ordinance No. 2003-6.

A summary of the provisions of that ordinance is as follows:

1. Creating a new chapter in the code.
2. Adopting the impact area map which was previously adopted by ordinance.
3. Establishing the applicable plan policies and ordinances within the impact area.
4. Providing for amendments and zoning applications.
5. Providing for hearing procedures within the impact area.
6. Providing for reevaluation and renegotiation.
7. Establishing the effective date hereof.

A copy of the full text of the ordinance is available at city hall.

I, Taci Stoddard, St. Anthony City Clerk, hereby declare that the foregoing is a true and complete summary of St. Anthony City Ordinance No. 2003-6, and provides adequate notice to the public.

Dated this 11th day of June, 2003.



Taci Stoddard, City Clerk

ATTORNEY'S STATEMENT

I, Penny J. Stanford, legal advisor to the City of St. Anthony, Idaho, declare that the attached is a true and complete

summary of St. Anthony City Ordinance No. 2003.6, and provides adequate notice to the public.

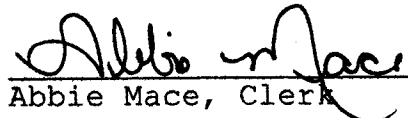
Dated this 23 day of June, 2003.



Penny J. Stanford
City Attorney

I, Abbie Mace, Fremont County Clerk, hereby declare that the foregoing is a true and complete summary of Fremont County Ordinance No. 2003.55, and provides adequate notice to the public.

Dated this 23rd day of June, 2003.



Abbie Mace, Clerk

Summary of St. Anthony Ordinance No. 2003-5
Summary of Fremont County Ordinance No. 2003-4

On the 11th day of June, 2003, the Mayor and City Council of the City of St. Anthony, Idaho, passed Ordinance No. 2003-5, known as the Impact Area Map for the City of St. Anthony, Idaho.

On the 23rd day of June, 2003, the Board of County Commissioners of Fremont County, Idaho, passed Ordinance No. 2003-4, known as the Impact Area Map for the City of St. Anthony, Idaho, which was identical to St. Anthony Ordinance No. 2003-5.

A summary of the provisions of that ordinance is as follows:

1. Creating an area of city impact for the City of St. Anthony, Idaho, attached hereto as Exhibit A.
2. Establishing the effective date hereof.

A copy of the full text of the ordinance is available at city hall and at the county courthouse.

I, Taci Stoddard, St. Anthony City Clerk, hereby declare that the foregoing is a true and complete summary of St. Anthony City Ordinance No. 2003-5, and provides adequate notice to the public.


Dated this 11th day of June, 2003.


Taci Stoddard, City Clerk

ATTORNEY'S STATEMENT

I, Penny J. Stanford, legal advisor to the City of St. Anthony, Idaho, declare that the attached is a true and complete summary of St. Anthony City Ordinance No. 2003-5, and provides adequate notice to the public.

Dated this 23 day of June, 2003.


Penny J. Stanford
City Attorney

I, Abbie Mace, Fremont County Clerk, hereby declare that the foregoing is a true and complete summary of Fremont County Ordinance No. 2003-4, and provides adequate notice to the public.

Dated this 23rd day of June, 2003.



Abbie Mace, Clerk

ORDINANCE NO. 2003-5

AN ORDINANCE FOR FREMONT COUNTY, IDAHO, CREATING A NEW CHAPTER; INCORPORATING THE IMPACT AREA BOUNDARY MAP, AND PROVIDING FOR DIVISION OF PROPERTY AND ANNEXATION OF PROPERTY THEREIN; ESTABLISHING THE APPLICABLE PLANS AND POLICIES, INCLUDING ESTABLISHING ZONING DISTRICTS WITHIN THE IMPACT AREA; PROVIDING FOR AMENDMENTS AND ZONING APPLICATIONS; ESTABLISHING HEARING PROCEDURES; PROVIDING FOR REEVALUATION AND RENEGOTIATION; AND, DETERMINING THE EFFECTIVE DATE.

BE IT ORDAINED BY THE BOARD OF COUNTY COMMISSIONERS OF FREMONT COUNTY, IDAHO, AS FOLLOWS:

1. New Chapter: A new chapter 13 is hereby created in the Fremont County Development Code, which chapter shall be known as the Impact Area for the City of St. Anthony, Idaho.
2. Impact Area Boundary Map:
 - A. The City of St. Anthony Impact Area Map, previously adopted by St. Anthony City Ordinance No. 2003-5, and Fremont County Ordinance No. 2003-4, is hereby incorporated herein by reference, and attached hereto, copies of which are available for inspection at the City Office and the Fremont County Planning and Building Office.
 - B. In the case where a property under single ownership is divided by the boundary line of the City of St. Anthony Impact Area, and the line divides such property so that one or both of the parts have a depth of three hundred feet (300') or less, such part shall be included in the jurisdiction within which the larger portion of the property is located.
 - C. Upon annexation of any portion of the Impact Area into the City, the provisions of this Chapter shall no longer apply to such annexed areas.
3. Applicable Plan Policies and Ordinances:
 - A. The City of St. Anthony Comprehensive Plan adopted by the City of St. Anthony as of June 11, 2003, shall apply within the City of St. Anthony Impact Area.
 - B. Sections 17.04, and 17.08 through 17.56 of the City of St. Anthony Municipal Code, constituting the City's Zoning Ordinance, shall apply within the Impact Area. Accordingly, the Impact Area is hereby specifically zoned, in accordance with the applicable sections of the City Code:
 - 1) The Impact Area shall be designated as containing three (3) separate zones, namely: R-1, R-1A, and C-1.

- 2) The Impact Area Zoning Map, attached hereto, is hereby adopted as establishing the separate zoning districts within the Impact area.
- C. The City of St. Anthony Municipal Code shall be used to implement and administer this Chapter.
 - D. Fremont County shall be responsible for the administration and enforcement of the ordinances within the Impact Area, and shall receive all permit fees for inspections performed to recapture direct costs of inspections, administration, legal publications, any development fees or other costs arising from fulfilling the terms of each ordinance or regulation.
 - E. All subdivision plat applications in the Impact Area shall require a street and utility easement plan, providing for such streets and utilities to connect into and become a part of the existing City system. Said plan shall provide for future re-subdividing to urban densities and shall be included on the final plat.
 - F. City road widths and profiles found in the City Municipal Code, including all amendments thereto, shall apply within the Impact Area, except where improved standards of the County differ from those of the City, the provisions imposing the highest level of improvements shall prevail.
 - G. A condition of approval for all subdivision plats in the Impact Area shall require that: 1) prior to occupancy of the subdivision's first dwelling unit, sewer and water lines shall be installed to accommodate the future resubdivision to urban densities; and, 2) development agreements be in place.
 - H. All lands in the Impact Zone may be considered for rezoning to urban density as urban services become available.
 - I. The Fremont County street and address numbering system, and ordinance (if applicable) shall apply to all property within the Impact Area. Street names and addresses shall be assigned by the County.
 - J. All subdivision applications within the Impact Area shall comply with the City Code governing subdivisions.
 - K. A certificate shall appear on the face of each final plat within the Impact Area, for execution by the City Public Work's Director, attesting to the plat's conformance with the City infrastructure standards.

4. Amendments and Zoning Applications:

- A. Prior to amendment by the County of any of its ordinances, which are applicable in the Impact Area, the County shall forward the proposed change to the City for review and comment at least 30 days prior to the first public hearing at which such amendment will be considered.
- B. Prior to amendment by the City of any of its ordinances, which are applicable in the Impact Area, the City shall forward the

proposed change to the County for review and comment at least 30 days prior to the first public hearing at which such amendment will be considered.

- C. All County applications for planned developments, subdivisions, rezones, conditional use permits and private roads within the Impact Area shall be sent to the City, for review and comment at least 30 days prior to the public meeting at which such application will be considered.

5. Hearing Procedures within the Impact Area:

- A. All applications for subdivision plats and all other applications (e.g., zone change, Comprehensive Plan amendments, variance, conditional use, etc.) within the Impact Area shall be filed by the applicant with Fremont County. All public hearings in the Impact Area shall be held before the County and City.
- B. It is the intent of this Section that the processing of subdivisions be administered by the County, but with the inclusion of City infrastructure improvement standards, including but not limited to water, sewer and roads. City infrastructure standards shall apply to all subdivisions in the Area of Impact. In furtherance thereof, applicants for preliminary plat approval shall solicit comments and recommendations from the City in the same manner as they are required to solicit the same from other agencies and districts.
- C. Within the Impact Area, the County will provide the City notice of any public hearing related to an application to the County or the County's Planning Commission for a zone change, Comprehensive Plan change, request for a special or conditional use permit, planned unit development, variance request, subdivision plat or similar land use request. The City shall have fifteen (15) days after receipt of the notice but prior to any public hearing to comment.
- D. The City and County may elect to jointly hear an application.

6. Reevaluation and Renegotiation:

- A. The Area of Impact shall be reevaluated by the City and County at such times as they may agree upon to consider possible changes in the Geographic area affected and/or other provisions of this Chapter, including, but not limited to applicable standards.
- B. In accordance with Idaho Code 67-6526(d), the City Council or the Board of County Commissioners may request, in writing, to renegotiate any provision of this Chapter at any time. Within thirty (30) days of receipt of such written requests by each part, a meeting between the two jurisdictions shall occur.
- C. While renegotiation is occurring, the provisions of this Chapter shall remain in effect until this chapter is amended or a

substitute ordinance is adopted by the City and County, in accordance with the notice and hearing procedures provided in the County and State Codes, or until a declaratory judgment from the District Court is final. Provided however, that this Chapter or stipulated portions thereof shall be of no further force and effect if both jurisdictions so agree by mutually adopted resolution.


7. Effective Date. This ordinance shall be in full force and effect, from and after its passage and publication, all as provided by law.

PASSED BY THE BOARD OF COUNTY COMMISSIONERS OF
FREMONT COUNTY, IDAHO, THIS 23rd DAY OF June, 2003.



BILL FORBUSH, CHAIRMAN

ATTEST:



ABBIE MACE, CLERK