

Microfilm No. **561531**
22 Day Dec 20 16
At 9:34 O'Clock AM
ABBIE MACE
FREMONT CO RECORDER
Fee \$ 0 - Deputy
Recorded at Request of
Fremont County Commission

SUMMARY of ORDINANCE # 2017- 03

On the 19th day of December, 2016, the Board of County Commissioners of Fremont County, Idaho, passed Ordinance no. 2017- 03 . A summary of the provisions of that ordinance is as follows:

- Rezones approximately 54.6 acres of property in Fremont County, Idaho from Rural Conservation to Rural Living. The property in question is contained in the plat for Henry's Lake Village Subdivision (Divisions 1&2); sections 26 & 27, T15N, R43E.

Finally adopted, passed, approved, and ordered published by title and summary, with any amendments, by the Board of Commissioners of Fremont County upon a motion duly made, seconded and passed at its meeting held on the 19 day of December, 2016.


The full text of this Ordinance is available in the Fremont County Clerk's Office, Fremont County Courthouse, 151 West 1st North, St. Anthony, Idaho 83445, between the hours of 8 AM and 5 PM, Monday through Friday, excepting holidays.

I hereby certify that the above is a true and complete summary of Fremont County Ordinance no. 2017 - 03 , and provides adequate notice to the public of the provisions of said Ordinance.

Dated this 19 day of December 2016.

ATTEST:

By: Abbie Mace by Lori Beard Chief Deputy Clerk
Abbie Mace, Fremont County Clerk



FREMONT COUNTY ORDINANCE NO: 2017- 03

AN ORDINANCE AMENDING THE FREMONT COUNTY ZONING MAP AS FOLLOWS: REZONES APPROXIMATELY 54.6 ACRES IN FREMONT COUNTY, IDAHO FROM RURAL CONSERVATION TO RURAL LIVING. THE PROPERTY IN QUESTION IS CONTAINED IN THE PLAT FOR HENRY'S LAKE VILLAGE SUBDIVISION (DIVISIONS 1&2); SECTIONS 26 & 27, T15N, R43E.

BE IT ORDAINED BY THE BOARD OF COUNTY COMMISSIONERS OF FREMONT COUNTY, IDAHO, AS FOLLOWS:


SECTION ONE – Rezoning Henry's Lake Village, as follows:

The property contained in the plat for Henry's Lake Village subdivision (Divisions 1&2) is hereby rezoned from the Rural Conservation Zone to the Rural Living Zone (see map, Attachment A.)

SECTION TWO – EFFECTIVE DATE:

THIS ORDINANCE SHALL BECOME EFFECTIVE AND BE IN FULL FORCE AND EFFECT FOLLOWING PASSAGE AND PROPER PUBLICATION, AS PROVIDED BY LAW.

PASSED THIS 19th DAY OF December, 2016, BY THE BOARD OF COUNTY COMMISSIONERS OF FREMONT COUNTY, IDAHO.



Jordan Stoddard

JORDON STODDARD, CHAIRMAN

Lee Miller

LEE MILLER

Bill Baxter

BILL BAXTER


ATTEST:

*Abbie Mace by
Lai Beard*

LAI BEARD, Chief Deputy Clerk

ABBIE MACE, COUNTY CLERK

incl.: Attachment A



Jump To ... link help



Google

N: 1073568 E: 860766

Long: -111° 22' 51.7" Lat: 44° 36' 34.4"
 Long: -111.381° Lat: 44.6096°
 Scale = 1 : 18K

NAD83 UTM Zone 12
 X = 469767 Y = 4939649
 Greenwood Mapping, Inc

3 Assessor Parcel(s)

- Parcel: RP15N43E271808 [Property Detail](#)
- Owner: RASMUSSEN TRUST
- Mail Addr: 6 SYLVAN LN
- Mail Addr: WICKENBURG, AZ 85390-2312
- Location: TAX 6420 IN SEC 27 SEC 27 TWP 15 RGE 43
- TotalArea: 8.960
- ContArea: 035000
- Parcel: RP15N43E265550 [Property Detail](#)
- Owner: RASMUSSEN TRUST
- Mail Addr: 6 SYLVAN LN
- Mail Addr: WICKENBURG, AZ 85390-2312
- Location: TAX 6421 SEC 26 TWP 15 RGE 43
- TotalArea: 45.000
- ContArea: 035000
- Parcel: RP15N43E263756 [Property Detail](#)
- Owner: RASMUSSEN TRUST
- Mail Addr: 6 SYLVAN LN
- Mail Addr: WICKENBURG, AZ 85390-2312
- Location: PART TAX 6420 IN SEC 26 SEC 26 TWP 15 RGE 43
- TotalArea: 0.250
- ContArea: 035000

ATTACHMENT A
 PROPERTY BEING REZONED
 IS OUTLINED IN YELLOW.

561531