

RESOLUTION NO. 2015-4

A RESOLUTION OF FREMONT COUNTY, IDAHO, MODIFYING THE FREMONT COUNTY LIBRARY DISTRICT ZONES.

WHEREAS, The Fremont County Library District was created by Resolution on the 9th day of August, 1965, and

WHEREAS, the Board of County Commissioners of Fremont County, Idaho, have heard a motion of the Fremont County Library District, to modify the zones of the Library District, and


WHEREAS, the Board of County Commissioners of Fremont County, Idaho, have granted said motion, and

WHEREAS, the Board of County Commissioners of Fremont County, Idaho, desire to adopt the Library Redistricting as laid out by description and map attached as Exhibit A.

BE IT RESOLVED BY THE BOARD OF COUNTY COMMISSIONERS OF FREMONT COUNTY, IDAHO THAT THE FREMONT COUNTY LIBRARY DISTRICT ZONES BE MODIFIED ACCORDING TO THE ATTACHED EXHIBIT A.

This resolution shall be in full force and effect on the 17th day of November, 2014.

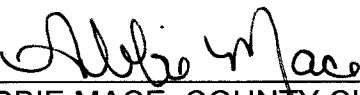
PASSED THIS 17th DAY OF NOVEMBER, 2014, BY THE BOARD OF COUNTY COMMISSIONERS OF FREMONT COUNTY, IDAHO.




BOARD OF COUNTY COMMISSIONERS
FREMONT COUNTY, IDAHO



LEE MILLER, CHAIRMAN

ATTEST:


ABBIE MACE, COUNTY CLERK

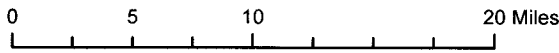


551155
Microfilm No. 551155
At 11:20 Day NOV 2014
O'Clock AM
ABBIE MACE
FREMONT CO RECORDER
Fee \$ 0 Deputy
Recorded at Request of


Clerk Abbie Mace

Library Redistricting

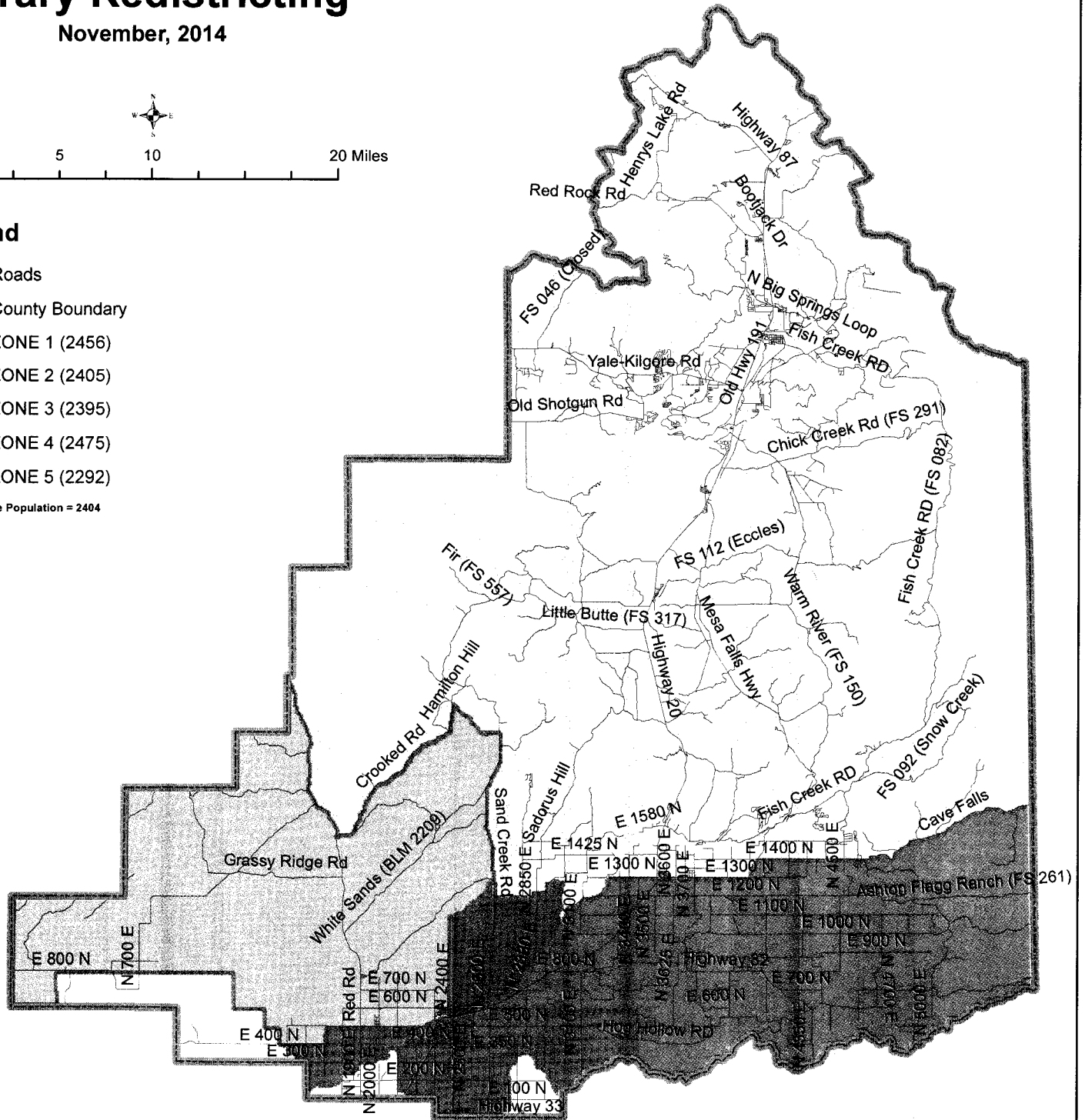
November, 2014



Legend

- Roads
- ▭ County Boundary
- ▭ ZONE 1 (2456)
- ▭ ZONE 2 (2405)
- ▭ ZONE 3 (2395)
- ▭ ZONE 4 (2475)
- ▭ ZONE 5 (2292)

Average Zone Population = 2404



Below are the legal descriptions for the five (5) library zones in Fremont County.

Zone One: Beginning at a point along the Fremont County Boundary that intersects the Red Road thence continuing northerly, easterly and southerly to its intersection with Cave Falls Road thence southwesterly following said road to an intersection with US Hwy 47, thence southwesterly and westerly along said highway and continuing along E 1300 N to an intersection with the Henry's Fork River, thence southwesterly along said river to its intersection with Sand Creek, thence northerly along said creek to its intersection with Lemon Lake Road, thence continuing westerly along said road to its intersection with Sand Creek Road, thence continuing northerly along Sand Creek Road to its intersection with an unnamed road (approximately 2300 feet south of Dalling Lane) thence continuing northwesterly along said road to an intersection with Crooked Road, thence continuing southwesterly along said road to an intersection with Red Road, thence continuing northwesterly along said road to the point of beginning.

Zone Two: Beginning at a point along the Fremont County Boundary that intersects Cave Falls Road, thence continuing southwesterly following said road to an intersection with US Hwy 47, thence southwesterly and westerly along said highway and continuing along E 1300 N to an intersection with the Henry's Fork River, thence southwesterly along said river to its intersection with N 2500 E, thence continuing south along said road to an intersection with E 400 N, thence continuing east along said road to an intersection with the Enterprise Canal, thence continuing northerly along said canal to an intersection with E 500 N, thence continuing north along the west line of section 1 Township 7 N, Range 41 East, thence continuing east along said section and thence continuing along the north line of the sections 3-6 of Township 7 North, Range 42 East, thence continuing south along the east lines of sections 3, 10 and 15 of Township 7 North, Range 42 East to an intersection with the Fremont County Boundary, thence continuing easterly and north along said boundary to the point of beginning.

Zone Three: Beginning at a point along the Fremont County Boundary that intersects the Red Road, thence continuing southerly, westerly and easterly to a point that is approximately 2600 feet west of N 300 E (said point beginning and following the boundary of the Salem Library District), thence continuing north to an intersection with E 800 N, thence continuing easterly along said road and along the northern line of sections 25-30 of Township 8 North, Range 38 East, thence continuing south along the east side of said township to an intersection with Township 7 North, Range 39 East, thence continuing east along the north line of said township to an intersection with the east half of the east half of section 5 of said township, thence continuing south to an intersection with a private road aligning with E 500 N, thence continuing east to the intersection with the east half of section 9, thence continuing south to an intersection with E 400 N, thence continuing east along said road to an intersection with N 1700 E, thence continuing north along said road to an intersection with E 500 N, thence continuing east along said

road to an intersection with the Henry's Fork River, thence continuing easterly along said river to an intersection with N Bridge Street, thence continuing north along said street and following its northerly alignment to an intersection with an unnamed road that is approximately one-half mile southeast of Black Sands Road, thence continuing along said unnamed road to its intersection with Sand Creek Road, thence continuing northerly along said road to an unnamed road (approximately 2300 feet south of Dalling Lane) thence continuing northwesterly along said road to an intersection with Crooked Road, thence continuing southwesterly along said road to an intersection with Red Road, thence continuing northwesterly along said road to the point of beginning.

Zone Four: Beginning at a point on the Henry's Fork River where it intersects Sand Creek and continuing southwesterly along said river to its intersection with N 2500 E, thence continuing south along said road to an intersection with E 400 N, thence continuing west along said road to an intersection with the Henry's Fork River, thence continuing northeasterly along said river to an intersection with Bridge Street, thence continuing north along said street and following its northerly alignment to an intersection with an unnamed road that is approximately one-half mile southeast of Black Sands Road, thence continuing along said unnamed road to its intersection with Sand Creek Road, thence continuing south along said road to an intersection with Lemon Lake Road, thence continuing easterly along said road to an intersection with Sand Creek, thence continuing southerly along said creek to the point of beginning.

Zone Five: Beginning at a point along E 1600 N where it intersects the Henry's Fork River and continuing north along said road to an intersection with E 300 N, thence continuing west along said road to an intersection with the west half of section 15 Township 7 N, Range 39 East, thence continuing north along said half section to an intersection with the North Branch of the Independent Canal, thence continuing west along said canal to an intersection with N 1500 E, thence continuing north along said street to an intersection with E 400 N, thence continuing east along said road to an intersection with N 1700 E, thence continuing north along said road to an intersection with E 500 N, thence continuing east along said road to an intersection with the Henry's Fork River, thence continuing southwesterly along said river to an intersection with E 400 N, thence continuing east along said street to an intersection with the Enterprise Canal, thence continuing northerly along said canal to an intersection with E 500 N, thence continuing north along the west line of section 1 Township 7 N, Range 41 East, thence continuing east along said section and the north line of sections 3-6 of Township 7 North, Range 42 East, thence continuing south along the east lines of sections 3, 10 and 15 of Township 7 North, Range 42 East to an intersection with the Teton River, thence continuing westerly along said river to an intersection with N 2750 E, thence continuing south along said road to an intersection with Northeast corner of the Southeast quarter of Section 33, Township 7 North, Range 41 East, thence continuing west and south around said quarter section to an intersection with Hwy 33, which is also the Fremont County Boundary,

thence continuing west and north along said boundary to an intersection with the southeast corner of the southwest quarter of section 27, Township 7 North, Range 40 East, thence continuing north and west around said quarter section to an intersection with N 2100 E, thence continuing north along said road to an intersection with the Henry's Fork River, thence continuing southwesterly along said river to the point of beginning.

The above metes and bounds descriptions are depicted in the attached map labeled **"Library Redistricting, November, 2014"**.