

RESOLUTION NO. 2015- 07

A RESOLUTION OF FREMONT COUNTY, IDAHO, AMENDING THE FREMONT COUNTY COMPREHENSIVE PLAN LAND USE MAP FROM RURAL TO INDUSTRIAL FOR PARCEL NUMBER RP07N40E363600A.

WHEREAS, Idaho Code provides that a county commission, as the governing board, may amend the comprehensive plan; and

WHEREAS, Idaho Code requires that at least one (1) public meeting be conducted with appropriate notice, by the planning and zoning commission; and

WHEREAS, Idaho Code requires that at least one (1) public meeting be conducted with appropriate notice, by the governing board (BOCC); and

WHEREAS, Idaho Code requires the adoption of such a change be done by resolution to be effective.


NOW THEREFORE, BE IT RESOLVED BY THE BOARD OF COUNTY COMMISSIONERS OF FREMONT COUNTY, IDAHO, THAT THE FREMONT COUNTY COMPREHENSIVE PLAN LAND USE MAP BE AMENDED FROM RURAL TO INDUSTRIAL FOR PARCEL NUMBER RP07N40E363600A.

This resolution shall be in full force and effect commencing on the date signed by the Chairman.

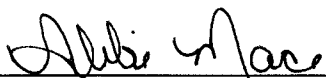
PASSED THIS 9th DAY OF FEBRUARY, 2015, BY THE BOARD OF COUNTY COMMISSIONERS OF FREMONT COUNTY, IDAHO.


BOARD OF COUNTY COMMISSIONERS
FREMONT COUNTY, IDAHO


JORDON STODDARD, CHAIRMAN



ATTEST:


ABBIE MACE, COUNTY CLERK



Microfilm No. 552164
Day FEB 2015
At 4:11 O'Clock PM
ABBIE MACE
FREMONT CO RECORDER
Fee \$ 5 Deputy
Recorded at Request of


Clerk Abbie Mace