

Microfilm No. 556678
11 Day Jan 2012
At 4:12 O'Clock PM
ABBIE MACE
FREMONT CO RECORDER
Fee \$ 0 Deputy
Recorded at Request of
Fremont County Commissioners

RESOLUTION NO. 2016- 10

A RESOLUTION OF FREMONT COUNTY, IDAHO, ADOPTING ELECTORAL PRECINCT BOUNDARIES; PROVIDING FOR SEVERABILITY; AND MAKING OTHER PROVISIONS RELATED TO THE SUBJECT.

WHEREAS, the Fremont County Board of Commissioners have the authority and statutory duty to establish, alter, discontinue, or create such election precincts or voting places as it may deem necessary in accordance with Idaho Statute,

WHEREAS, the Fremont County Board of Commissioners, pursuant to Idaho Code § 34-301, wish to update the election precincts, or voting places to provide such to the Secretary of State.

NOW THEREFORE, BE IT RESOLVED by the Fremont County Board of Commissioners as follows:


1. The boundaries of the thirteen (13) voter precincts for elections held in Fremont County were altered to follow the lines depicted on the attached property descriptions and map entitled "Fremont County Voter Precincts" by Resolution No. 2012-9,
2. Where possible, easily identifiable geographic boundaries were followed,
3. To the extent possible, precincts were composed of whole voting precincts. Where this was not possible or practicable, precincts have been drawn in a way that permits the creation of practical voting precincts and ensures that adequate facilities for polling places exist in each voting precinct,
4. To the extent possible, precincts were altered based on existing precincts,
5. Precincts have been composed of contiguous territory and are compact. Compactness may contain a function, as well as geographic dimension,
6. Consideration has been given to the preservation of incumbent-constituency relations by recognition of the residence of incumbents and their history in representing certain areas,
7. The maps referenced above have been prepared from United States Census Bureau maps and the boundaries have been drawn to follow census block lines. The maps referenced above show voting precincts to resolve any issue that might arise concerning the boundaries of the precinct,
8. The new precinct boundaries shall be used for the next election of the Fremont County Board of Commissioners and for each subsequent election until the boundaries are altered according to law,
9. A copy of the resolution, maps, and voting precincts shall be retained in the office of the Clerk of the Fremont County Board of Commissioners,
10. A certified copy of this resolution shall be filed with the Secretary of State, the Fremont County Recorder, and the Fremont County Board of Elections,
11. Any portions of prior Resolutions in conflict with this Resolution are hereby repealed.
12. If any provision, section, subsection, sentence, clause, or phrase of this Resolution, or the application of the same to any person or set of circumstances is for any reason held to be unconstitutional, void, or invalid, the validity of the remaining portions of this Resolution or their application to other persons or sets of circumstances shall not be


affected thereby, it being the intent of the Fremont County Board of Commissioners in adopting this Resolution that no portion hereof or provision or regulation contained herein shall become inoperative or fail by reason of any unconstitutionality, voidness, or invalidity of any other portion hereof, and all provisions of this Resolution are declared to be severable for that purpose.

This Resolution shall be in full force and effect immediately upon adoption.

PASSED THIS 11 DAY OF JANUARY, 2016, BY THE BOARD OF COUNTY COMMISSIONERS OF FREMONT COUNTY, IDAHO.


BOARD OF COUNTY COMMISSIONERS
FREMONT COUNTY, IDAHO

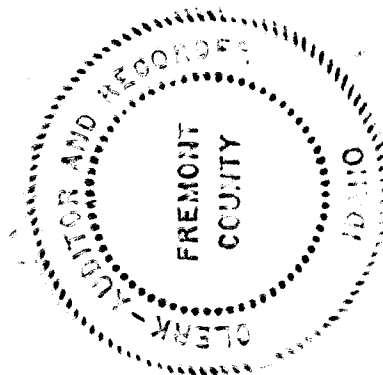


JORDON STODDARD, CHAIRMAN


Bill Baxter


LeRoy Miller

ATTEST:


ABBIE MACE, COUNTY CLERK



MEMO

To: Abbie Mace, County Clerk
From: Greg Newkirk, GIS Manager
Date: 2/1/2012 (updated 1/4/2016)
RE: Updated Voter District Legal Descriptions

Below are the legal descriptions for the thirteen (13) voter districts in Fremont County.

District One: Beginning at a point along the Fremont County Boundary that intersects the Red Road thence continuing northerly, westerly and southerly to its intersection with the Little Robinson Creek thence southwesterly following said creek to an intersection with an old wagon trail along the base of an upslope which is approximately 6800 feet in elevation and continuing westerly along said trail to its intersection with US Forest Service Road number 20094 also known as Snow Creek Butte Road thence southwesterly along said road to its intersection with US Forest Service Road number 20082 (now closed) also known as Moose Creek Butte Road thence meandering westerly along said road to its intersection with Moose Creek thence southwesterly along said creek to its intersection with Warm Springs thence westerly cross country to US Forest Service Road number 20154 also known as Warm River Springs Road and continuing westerly along said road to its intersection with US Forest Service Road number 20150 also known as Warm River Road thence continuing westerly along said road to its intersection with Mesa Falls Highway thence continuing southerly along said road to its intersection with US Forest Service Road number 20294 also known as Upper Mesa Falls Loop to its intersection with the Henry's Fork River thence following said river westerly to its intersection a trail that connects with US Forest Service Road number 20780 also known as Sheep Falls Trailhead thence continuing westerly to its intersection with US Forest Service Road number 20163 also known as Sheep Falls Road thence westerly along said road to its intersection with US Highway 20 thence continuing southerly along said highway to its intersection with US Forest Service Road number 20553 also known as South Antelope Flat Road thence continuing northwesterly along said road to its intersection with US Forest Service Road number 20557 also known as Fir Road thence continuing westerly along said road to its intersection with BLM Service Road number 2203 also known as Crooked Road thence continuing southerly along said road to its intersection with the Red Road thence continuing northwesterly along said road to the point of beginning.

District Two: Beginning at a point along the Fremont County Boundary that intersects Red Road thence continuing southerly along said road to its intersection with E 1900 N also known as the Salem Highway thence continuing southerly to its intersection with the Fremont County Boundary thence continuing westerly, northerly and easterly to its intersection with Red Road which is the point of beginning.

District Three: Beginning at a point on Red Road (where it intersects Crooked Road) thence continuing southerly along said road to its intersection with E 1900 N also known as the Salem Highway thence continuing southerly to its intersection with the Henry's Fork River, to its alignment to S 12 W in Saint Anthony thence continuing northerly along said road to its intersection with N 2300 E thence continuing northerly along the alignment of said road to its intersection with E 700 N thence continuing easterly along the alignment of E 700 N which is also the northern edge of section 36 of Township 8 North Range 40 East to the alignment of Bridge Street thence continuing northerly along said alignment which is approximately 1200 feet west of the township line of Township 8 North Range 40 East to its intersection with an unnamed road approximately 4 miles north and continuing northeasterly along said road to its intersection with Sand Creek Road thence northerly along said road to its intersection with BLM Service Road number 2211 also known as Snowshoe Butte Road thence continuing approximately 1.5 miles easterly along said road to its intersection with an unnamed road thence continuing northwesterly along said unnamed road to its intersection with Crooked Road thence traveling southwesterly along

said road to the point of beginning.

District Four: Beginning at a point on Crooked Road thence continuing southerly with an unnamed road (approximately 500 feet south of Hamilton Hill Road) thence continuing southeasterly along said road to its intersection with BLM Service Road number 2211 also known as Snowshoe Butte Road thence continuing southerly and easterly along said road to its intersection with Sand Creek Road thence continuing southerly to its intersection with Lemon Lake Road thence continuing easterly along said road to its intersection with Sand Creek thence southerly along said creek to its confluence with the Henry's Fork River thence northeasterly along said river to its intersection with E 1300 N thence easterly along said road to its intersection with N 3650 E thence northerly along said road to its intersection with the Henry's Fork River thence continuing northwesterly along said river to its intersection with US Highway 20 thence continuing northerly along said highway to its intersection with US Forest Service Road number 20553 also known as South Antelope Flat Road thence continuing northwesterly along said road to its intersection with US Forest Service Road number 20557 also known as Fir Road thence continuing westerly along said road to its intersection with BLM Service Road number 2203 also known as Crooked Road thence continuing southerly to its intersection with an unnamed road which is the point of beginning.

District Five: Beginning at a point at the confluence of the Falls River and the Henry's Fork River thence traveling northeasterly along said Henry's Fork River to N 1300E thence continuing easterly along said road to its intersection with State Highway 32 thence continuing southerly along said highway to its intersection with N 800 E thence continuing westerly along said road to its intersection with N 3625 E thence continuing northerly to its intersection with Fall River Road thence continuing westerly to its intersection with the west boundary of Section 23 of Township 8 North Range 42 East thence continuing northerly to its intersection with the Falls River thence continuing easterly along said river to the point of beginning.

District Six: Beginning at a point on the Teton River at the intersection of the boundary of Sections 14 and 15 of Township 7 N Range 42 East and continuing easterly along said river to its confluence with Bitch Creek and continuing easterly along Bitch Creek to the intersection of the eastern Fremont County Boundary, and continuing northerly and following said boundary to its intersection with Little Robinson Creek thence southwesterly following said creek to an intersection with an old wagon trail along the base of an upslope which is approximately 6800 feet in elevation and continuing westerly along said trail to its intersection with US Forest Service Road number 20094 also known as Snow Creek Butte Road thence southwesterly along said road to its intersection with US Forest Service Road number 20082 (now closed) also known as Moose Creek Butte Road thence meandering westerly along said road to its intersection with Moose Creek thence southwesterly along said creek to its intersection with Warm Springs thence westerly cross country to US Forest Service Road number 20154 also known as Warm River Springs Road and continuing westerly along said road to its intersection with US Forest Service Road number 20150 also known as Warm River Road thence continuing westerly along said road to its intersection with Mesa Falls Highway thence continuing southerly along said road to its intersection with US Forest Service Road number 20294 also known as Upper Mesa Falls Loop to its intersection with the Henry's Fork River thence following said river westerly to its intersection a trail that connects with US Forest Service Road number 20780 also known as Sheep Falls Trailhead thence continuing westerly to its intersection with US Forest Service Road number 20163 also known as Sheep Falls Road thence westerly along said road to its intersection with US Highway 20 thence continuing southerly along said highway to its intersection with the Henry's Fork River thence continuing easterly along said river to its intersection with N 3500 E thence continuing southerly along said road to its intersection with E 1300 N also known as State Highway 47 thence continuing westerly along said road to its intersection with State

Highway 32 thence continuing southerly said highway to its intersection with E 800 N thence continuing westerly along said road to its intersection with N 3625 E thence continuing northerly to its intersection with Fall River Road thence continuing westerly to its intersection with the west boundary of Section 23 of Township 8 North Range 42 East thence continuing southerly along said boundary and the western boundaries of Sections 26 and 35 of said Township and the western boundaries of Section 2, 11 and 14 of Township 7 North Range 42 East to the point of beginning.

District Seven: Beginning at a point on the Henry's Fork River at its intersection with Bridge Street and continuing northerly along Bridge Street to the end of the road and continuing northerly along the eastern boundary of Section 36 Township 8 North and Range 42 East to the intersection with the northern boundary of said section thence continuing westerly along said northern boundary to its intersection with N 2300 E thence continuing southerly along said road to its intersection with N 12th W thence continuing southerly along said road to its intersection with the Henry's Fork River thence continuing northwesterly along said river to the point of beginning.

District Eight: Beginning at a point on the Henry's Fork River at its intersection with Bridge Street and continuing northeasterly along said river to its confluence with Sand Creek thence continuing northerly along said creek to its intersection with Lemon Lake Road thence continuing westerly along said road to its intersection with Sand Creek Road thence continuing along said road approximately 4500 feet to an intersection with an unnamed road and continuing southwestly along said to its intersection with the alignment of Bridge Street which is approximately 1200 feet west of the township line of Township 8 North Range 40 East thence continuing southerly along said alignment to its intersection with Bridge Street thence continuing southerly along said road to its point of beginning.

District Nine: Beginning at a point at the intersection of E 400 N and N 2500 E thence continuing northerly along N 2500 E and its alignment to an intersection with the Henry's Fork River thence continuing southeasterly along said river to the alignment of E 400 N thence continuing easterly to an intersection with E 400 N thence continuing easterly along said road to the point of beginning.

District Ten: Beginning at a point at the intersection of E 400 N and N 2500 E thence continuing northerly along N 2500 E and its alignment to an intersection with the Henry's Fork River thence continuing northeasterly along said river to its confluence with the Falls River thence continuing easterly along said river to its intersection with the west boundary of Section 23 of Township 8 North Range 42 East thence continuing southerly along said boundary and the western boundaries of Sections 26 and 35 of said Township to an intersection with the northern edge of Section 6 thence continuing easterly along the northern edge of Sections 6, 5, 4 and 3 of Township 7 North Range 42 East to an intersection with Section 1 of Township 7 North Range 41 East and continuing southerly to an intersection with the Enterprise Canal thence continuing along said canal to its intersection with E 400 N thence continuing along said road to the point of beginning.

District Eleven: Beginning at a point on the Henry's Fork River where it intersects the alignment of E 400 N thence continuing easterly to an intersection with E 400 N thence continuing easterly along said road to its intersection with the Enterprise Canal thence continuing northerly along said canal to its intersection with E 500 N thence continuing northerly and easterly along the western and northern edges of Section 1 of Township 7 North Range 41 East and continuing easterly along the northern edge of sections 6, 5, 4 and 3 of Township 7 North Range 42 East thence southerly along the eastern edge of said section 3 and continuing southerly along the eastern edge of sections 10 and 15 of said township to its intersection with the Teton River thence continuing westerly along said river to the Fremont County Boundary thence continuing northerly and westerly along said boundary its intersection with E 1900 N also known as the Salem Highway thence continuing along

said highway its intersection with the Henry's Fork River thence continuing northeasterly along said river to the point of beginning.

District Twelve: Beginning at a point at the intersection of N 2300 E and State Highway 33 thence continuing easterly along said highway and following the Fremont County Boundary to the intersection of N 2700 E and State Highway 33 thence continuing northerly along said road to its intersection with the Teton River thence continuing southwesterly along said river to its intersection with N 2300 E thence continuing southerly along said road to the point of beginning.

District Thirteen: Beginning at a point at the intersection of N 2700 E and State Highway 33 thence continuing northerly along said road to its intersection with the Teton River thence continuing northeasterly and meandering along said river to its intersection with the County Boundary thence continuing southerly along said boundary to its intersection with N 3000 E and continuing southerly along said road to its intersection with State Highway 33 thence continuing westerly along said highway to the point of beginning.